



Maybole High Street Design Proposals Public Consultation Event Maybole Town Hall Tuesday 19th June 12pm - 6pm Wednesday 20th June 11am - 7pm

The design proposals for Maybole High Street will be on display in the Lesser Hall on the dates and times listed above. You are invited to drop in at any time to view the proposals and provide feedback.


Representatives from South Ayrshire Council and the Design Consultants will be present to answer any questions you may have.





MATERIAL PALLETTE

Current proposals show the pavement and public space areas as a warm mixture of Granite slabs to complement and link two of Maybole's key buildings; the Town Hall and the Castle. A smaller, more reddish tone and smaller slab size will be used in the single-width carriageway's to create a more intimate and market town feel.





- Natural Stone Paving Slabs
e.g. granite in warm tones

Natural Stone Setts to single-width
carraige-way sections
e.g. granite in tones

Asphalt carraige-way
- Existing and retained trees

Proposed trees
1. New green space to Town House Square

2. Multi-purpose space. Car Park with option for use as events space and/or market at weekend/special events

3. Single-width carraige-way sections

4. Give way points

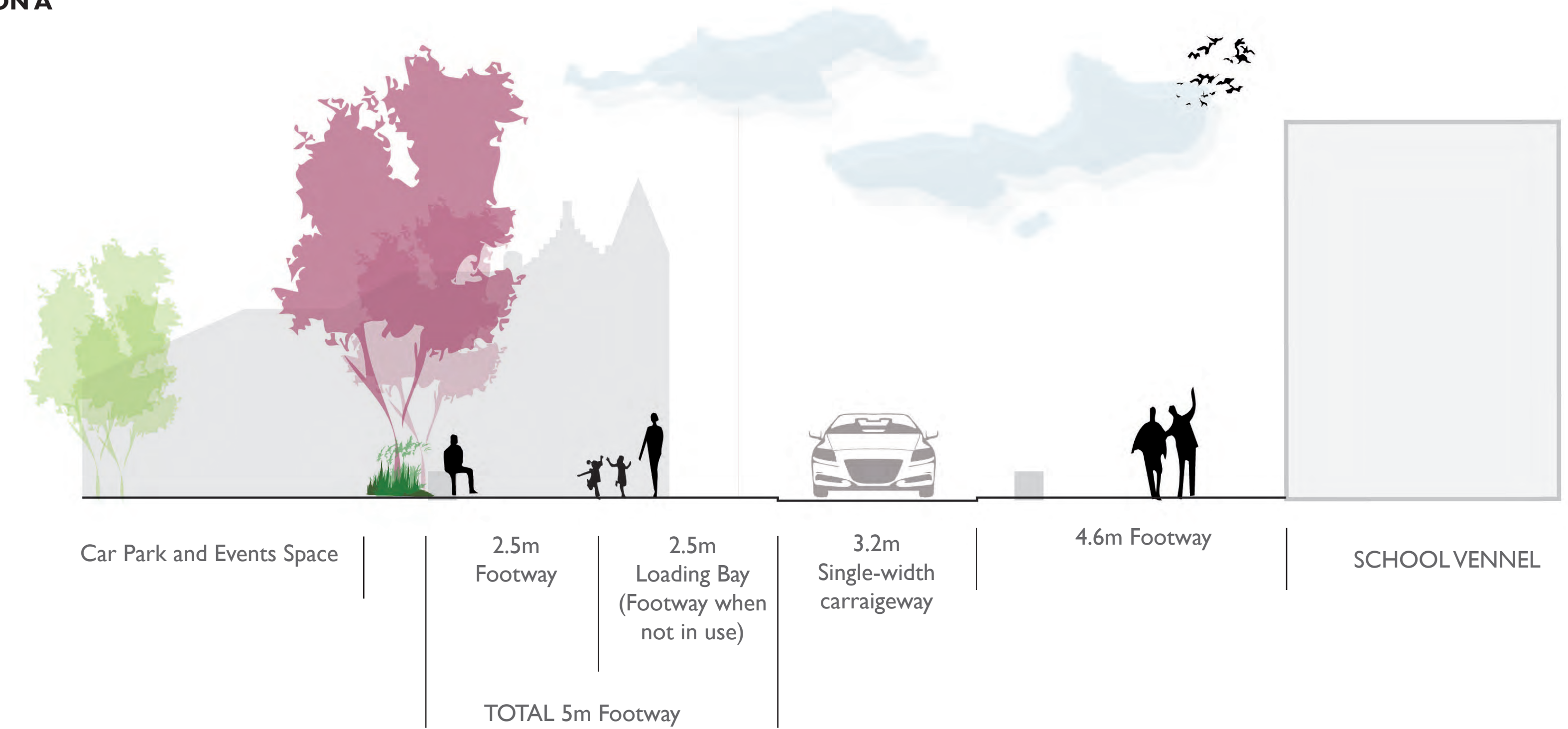
5. Loading Bays (on carraige-way)

6. Loading Bays (footway)

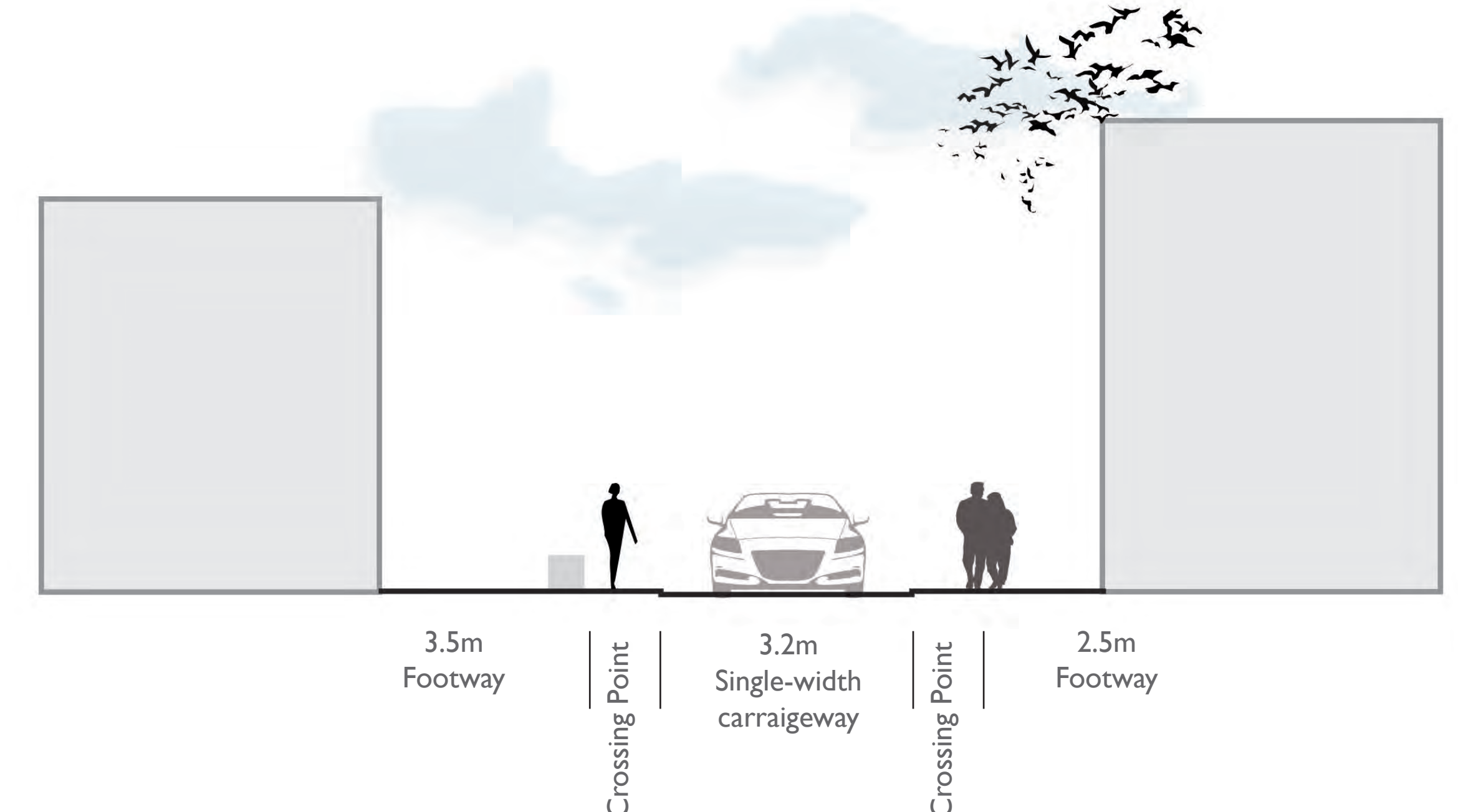
7. Parking



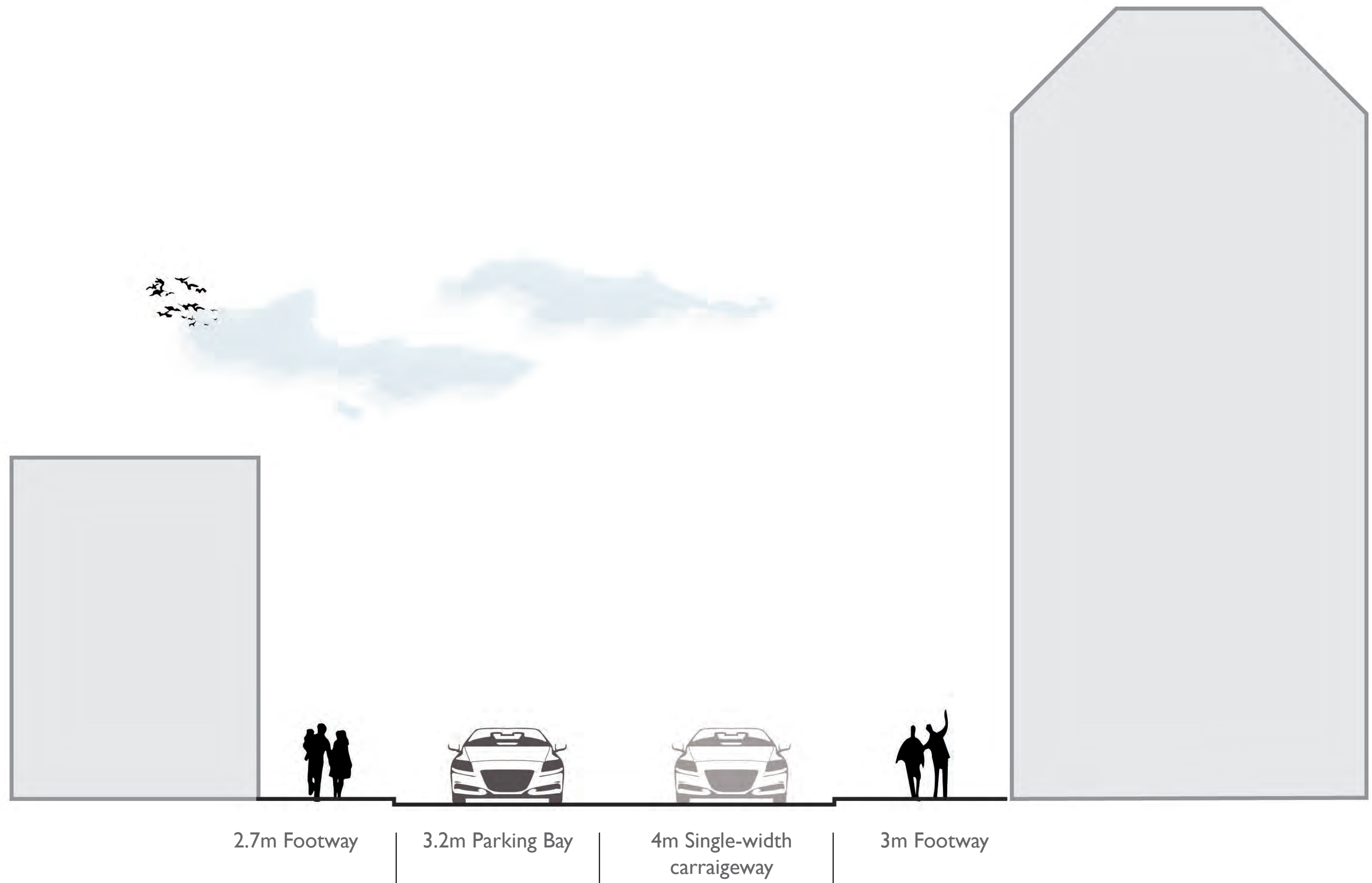
SECTION A



SECTION B

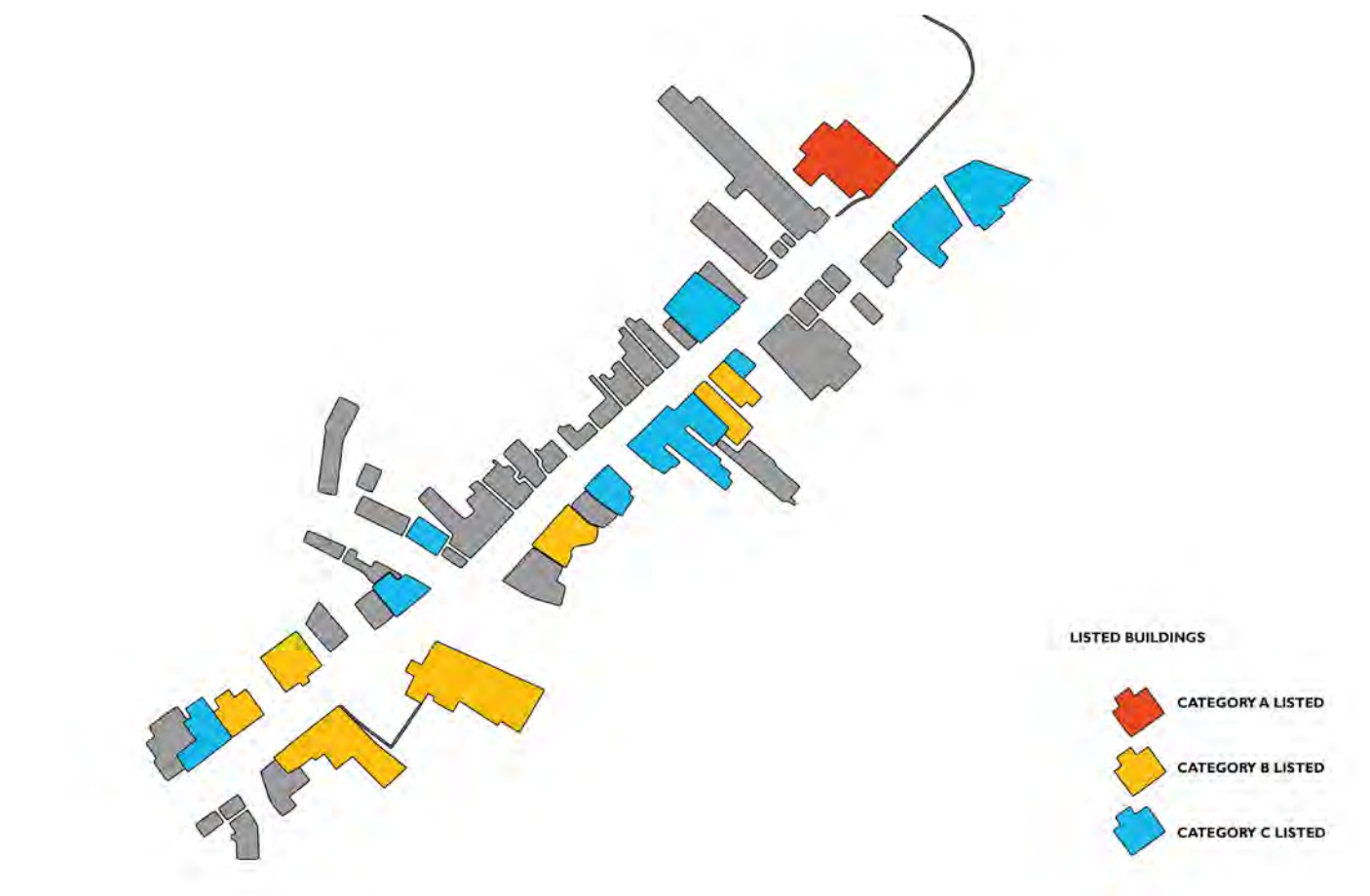


SECTION C

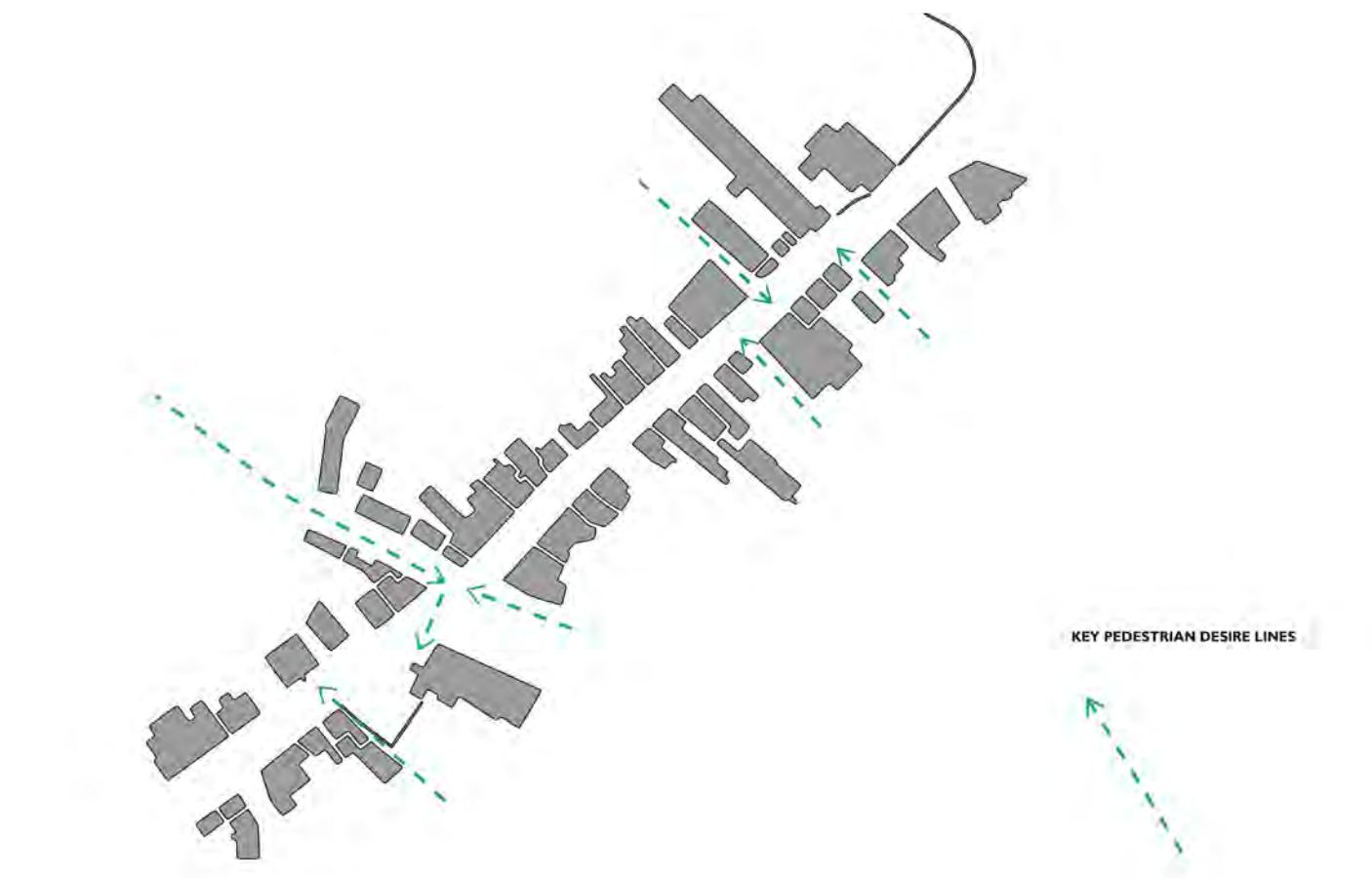


ANALYSIS PLANS

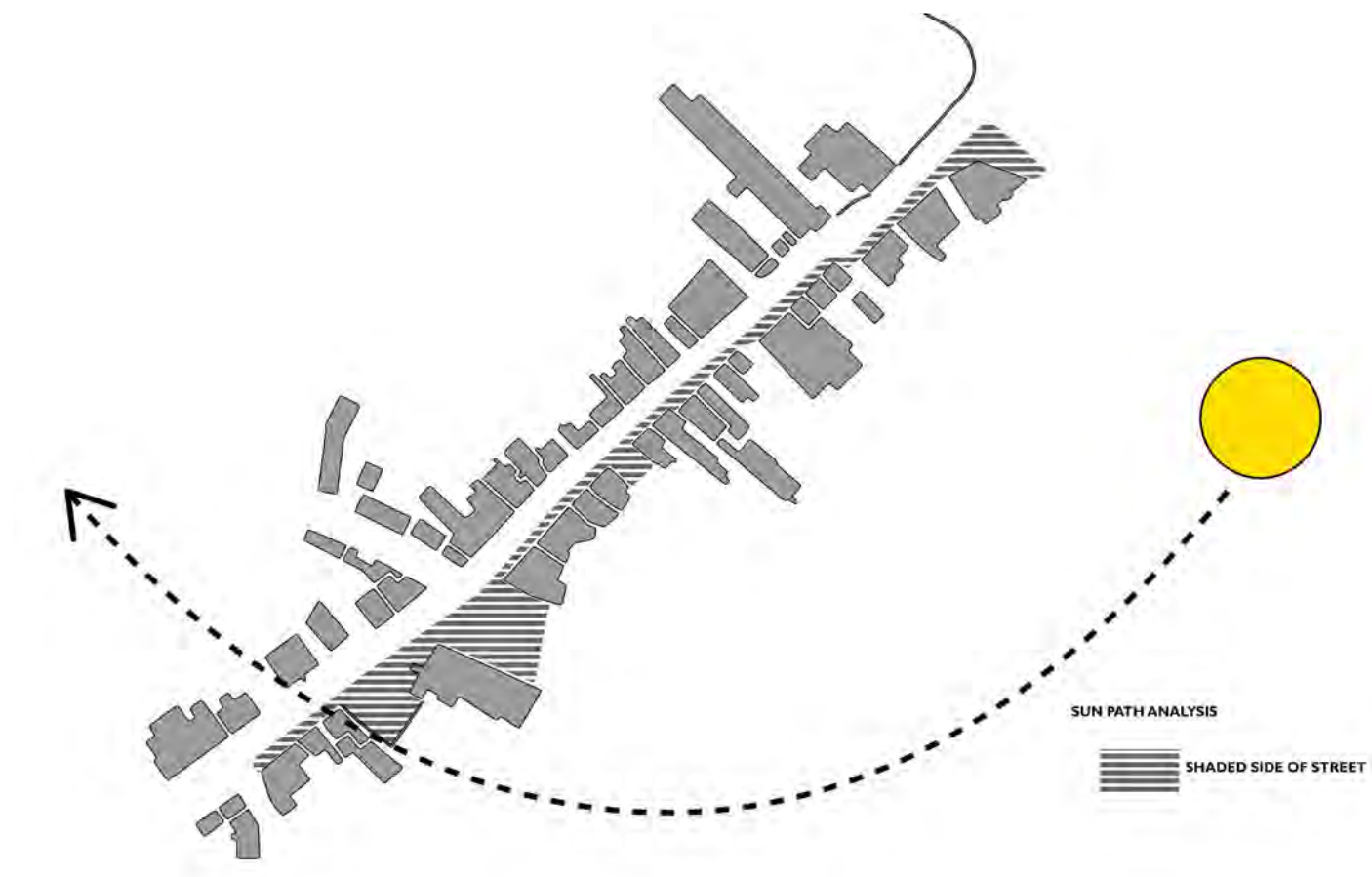
Listed Buildings



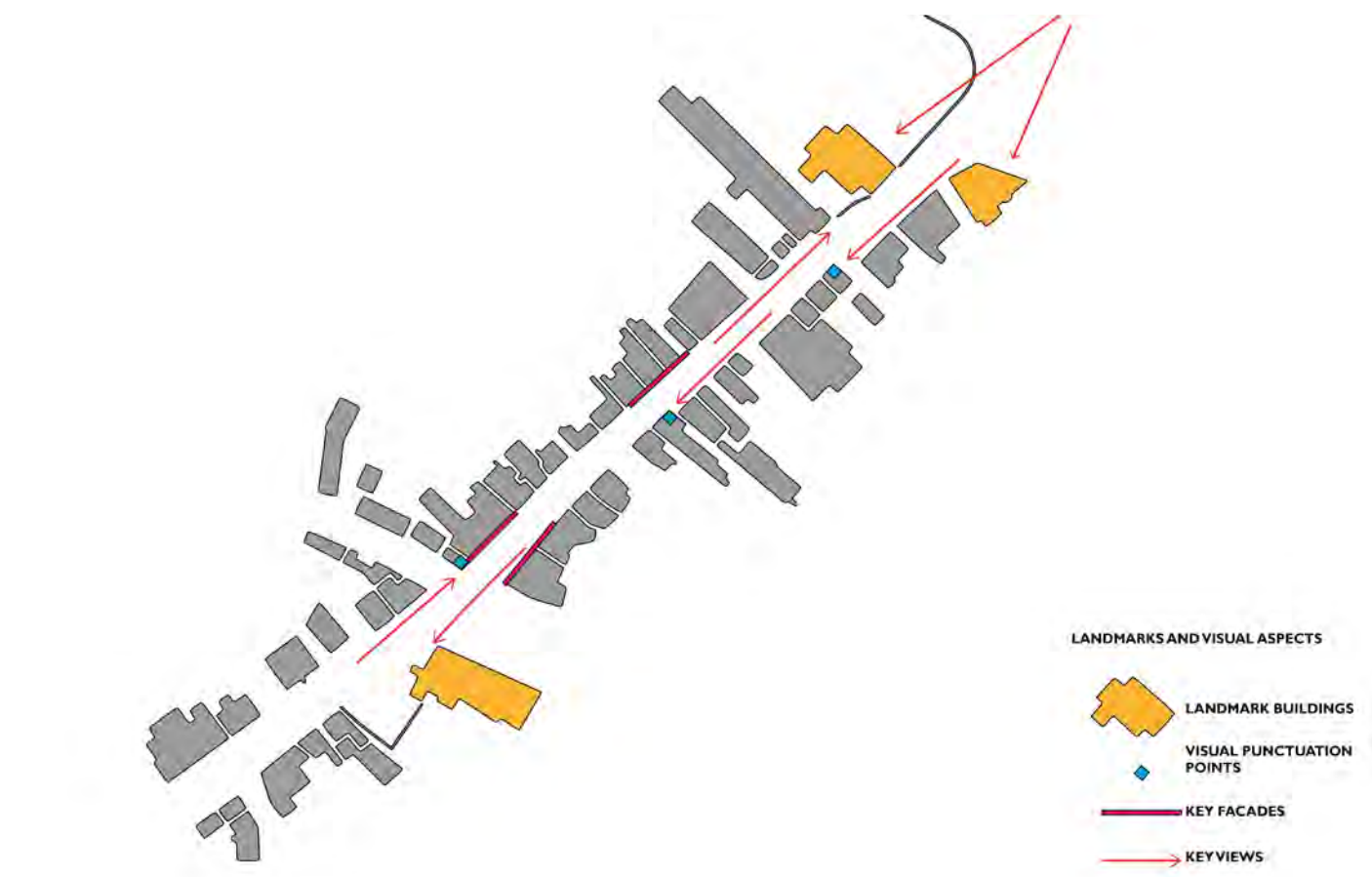
Key Pedestrian Links



Sun Path Analysis

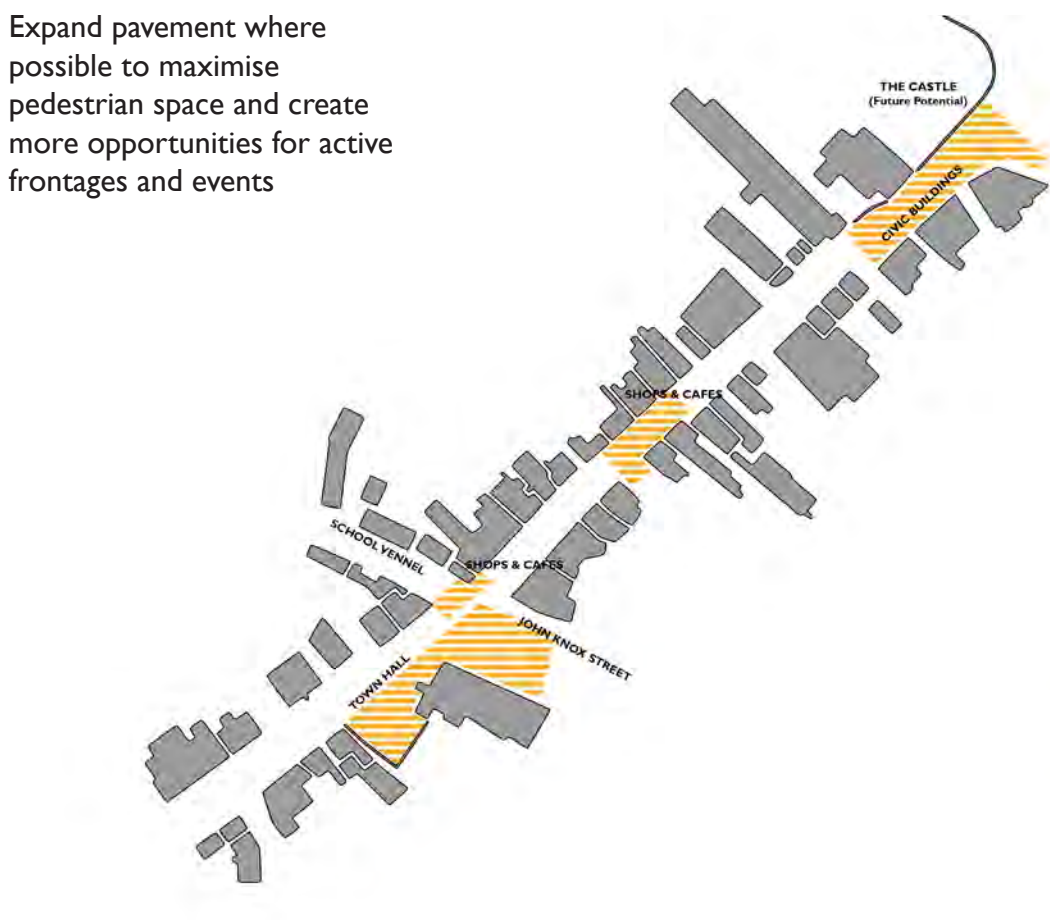


Landmarks and Visual Aspects



DESIGN PRINCIPLES

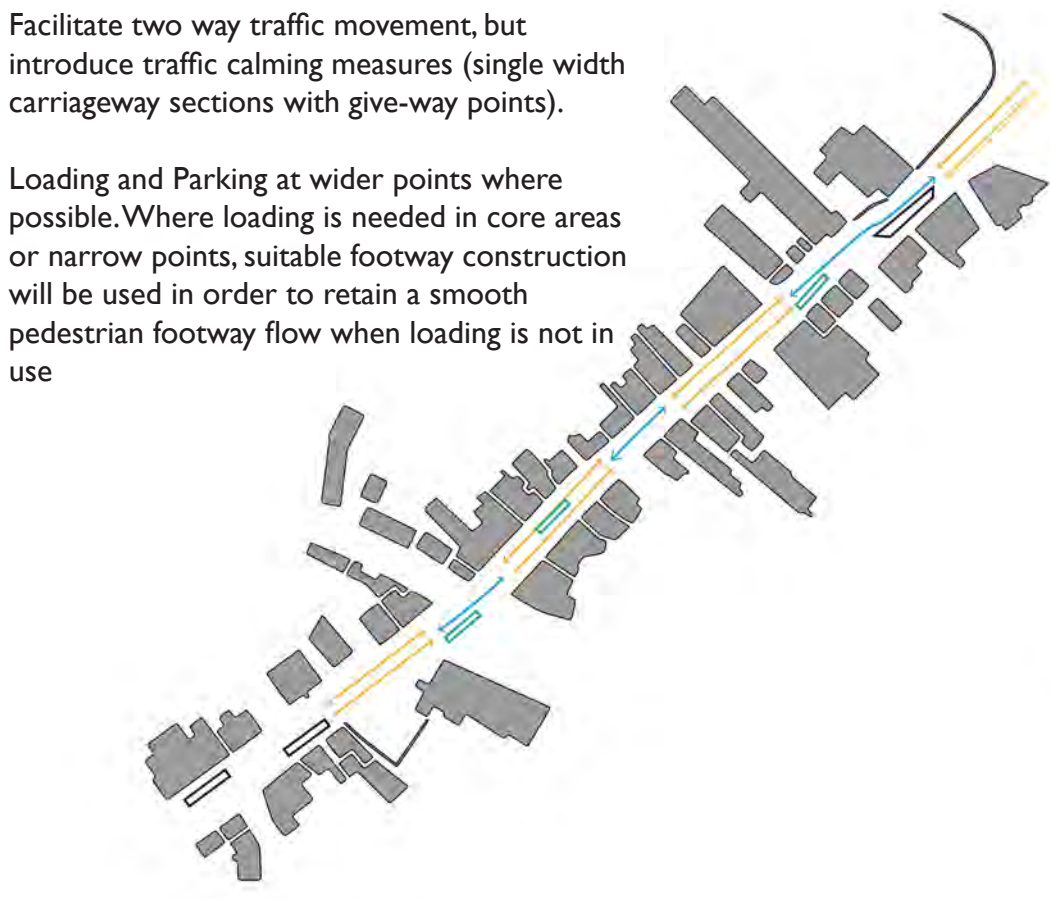
Maximise Pedestrian Space



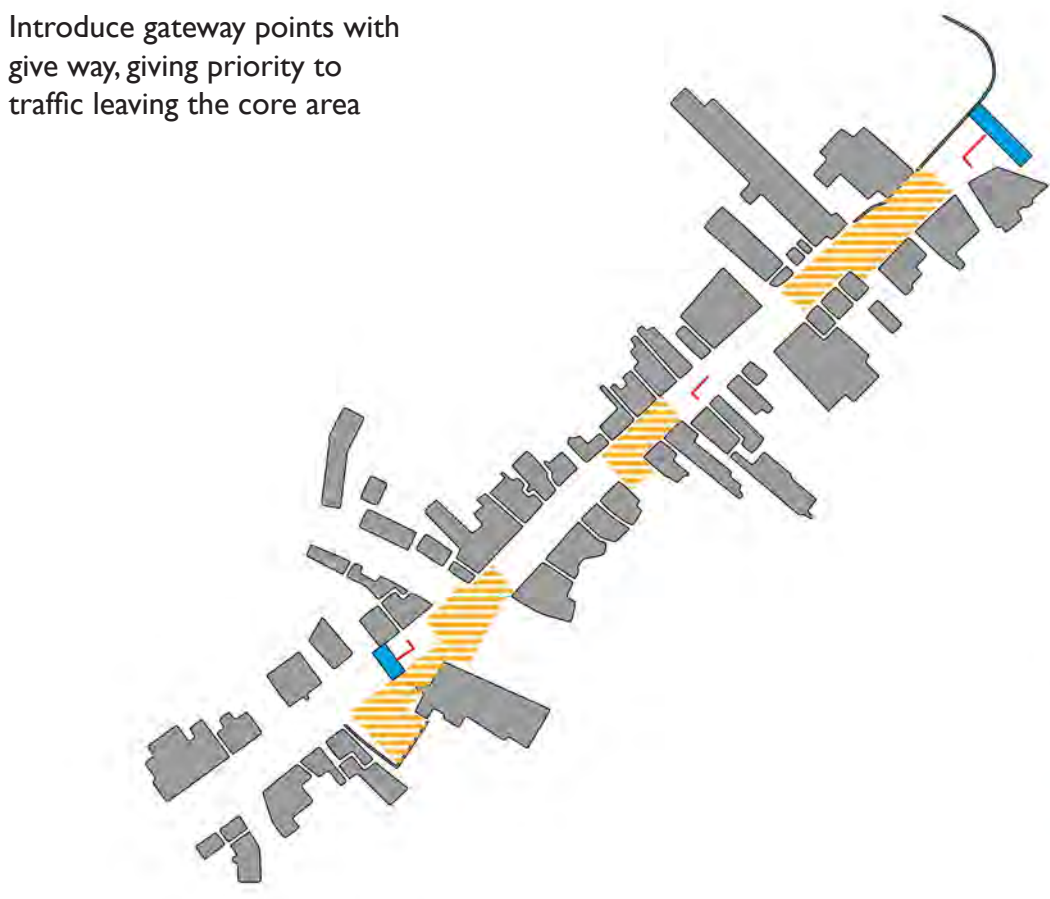
Safe Pedestrian Movement



Retain two-way traffic, Parking and Loading

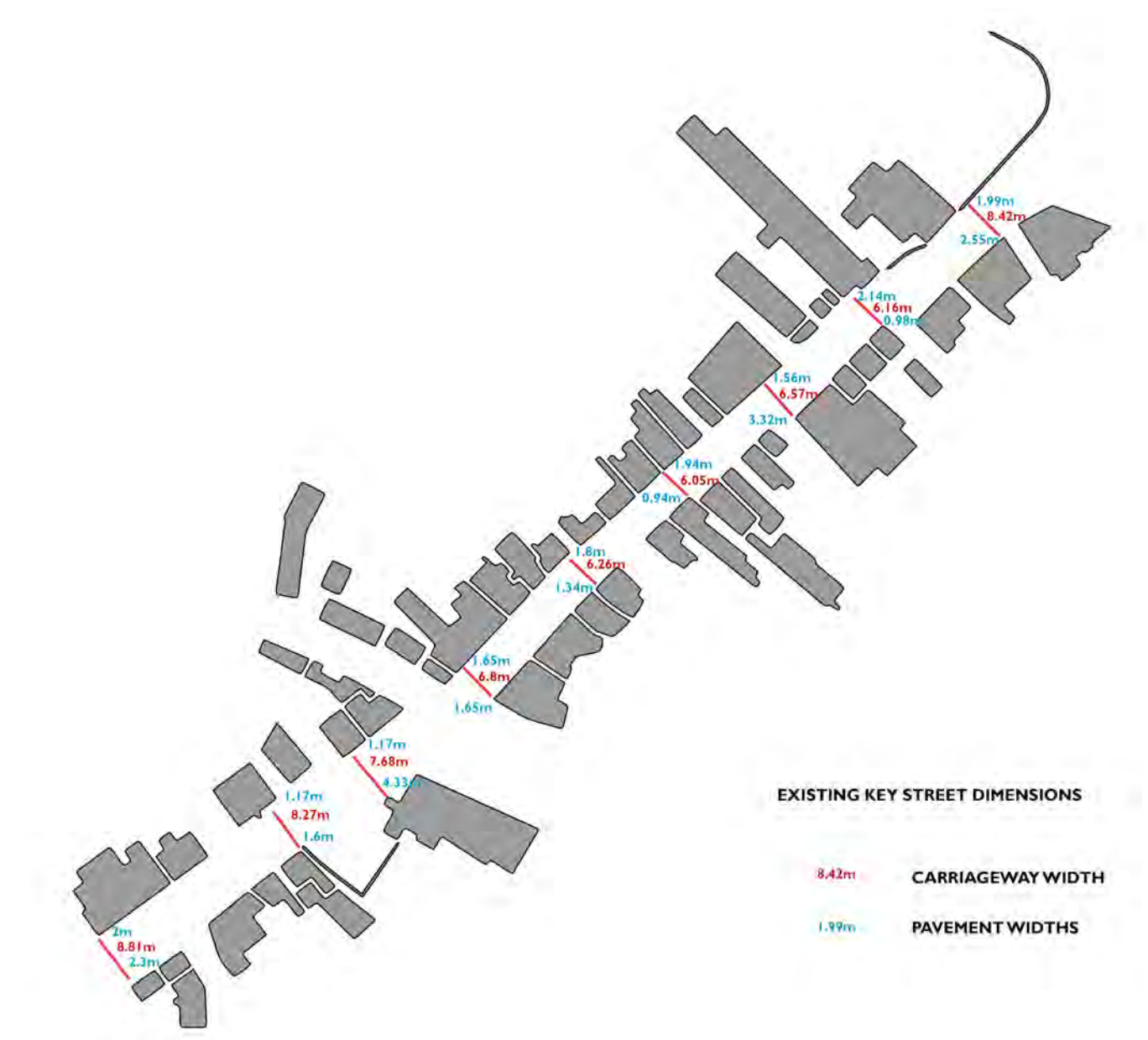


Create Gateways into the High Street



EXISTING

Existing Street Dimensions



Existing Pedestrian Space



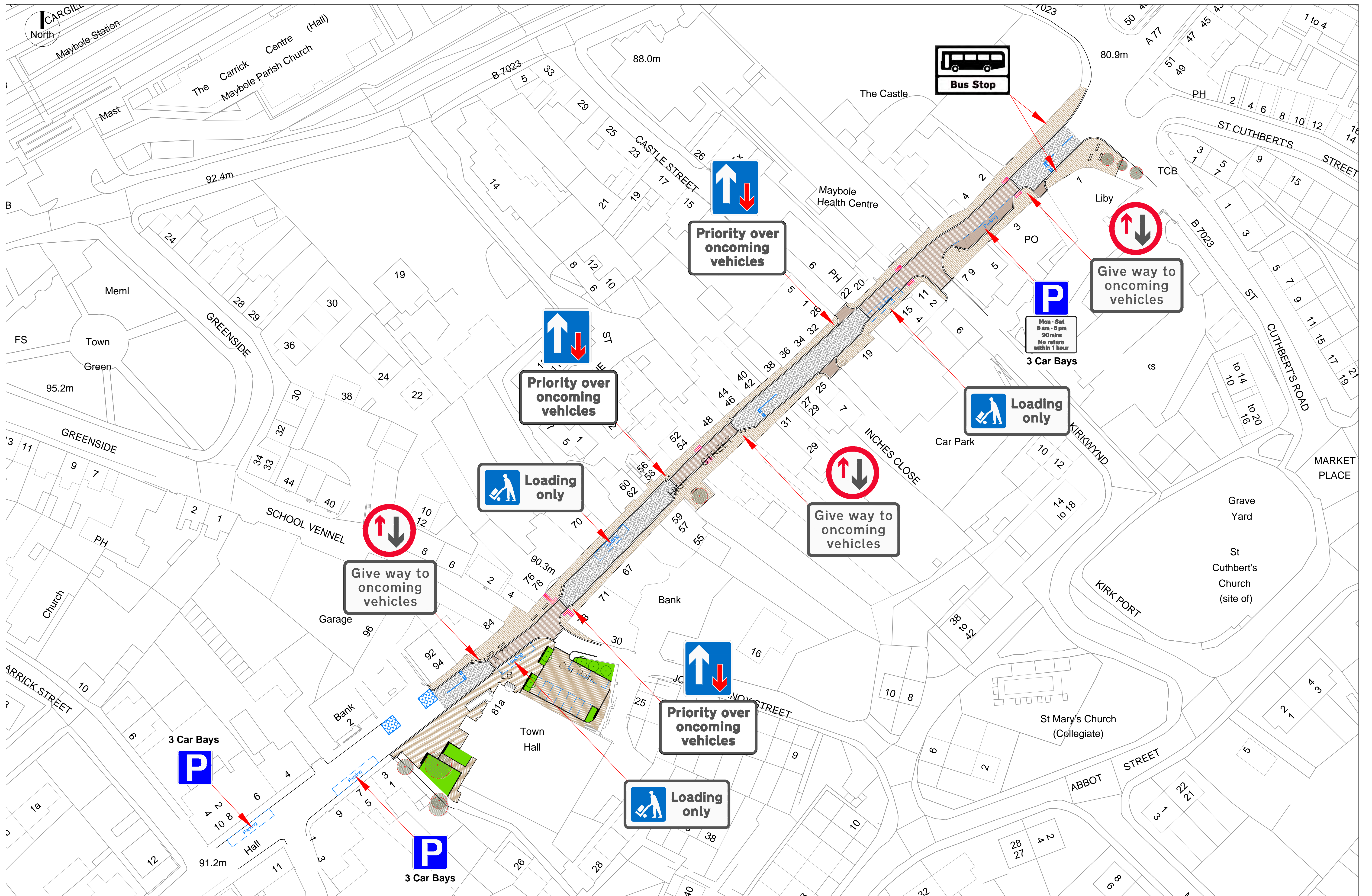
PROPOSED

Proposed Street Dimensions



Proposed Pedestrian Space





TRANSPORT MANAGEMENT

